

NO PROPOSED WORKS AS PART OF THIS PACKAGE ARE DISPLAYED ON THIS DRAWING

EXISTING CARTWRIGHT LANE

EXISTING LAWN LANE



- NOTES**
1. THIS DRAWING IS TO BE READ IN CONJUNCTION WITH ALL OTHER RELEVANT DOCUMENTATION.
 2. DO NOT SCALE FROM THIS DRAWING, USE ONLY PRINTED DIMENSIONS.
 3. ALL DIMENSIONS IN MILLIMETRES, ALL CHAINAGES, LEVELS AND COORDINATES ARE IN METRES UNLESS DEFINED OTHERWISE.
 4. THIS DRAWING IS TO BE READ IN CONJUNCTION WITH THE PROJECT HEALTH & SAFETY FILE FOR ANY IDENTIFIED POTENTIAL RISKS.
 5. THE WORKS ARE SHOWN ILLUSTRATIVELY ONLY AND ARE SUBJECT TO CHANGE THROUGH DETAILED DESIGN IN ACCORDANCE WITH THE TERMS OF THE DEVELOPMENT CONSENT ORDER.
 6. THIS PLAN WAS AMENDED IN MAY 2020 TO REMOVE A SMALL AREA OF THE ORDER LIMITS WITHIN THE HIGHWAY BOUNDARY OF THE M54 PREVIOUSLY INCLUDED FOR THE REPLACEMENT OF A ROAD SIGN. THE REPLACEMENT OF THIS SIGN IS NO LONGER REQUIRED. THIS CHANGE MEANS THAT SHROPSHIRE COUNTY COUNCIL IS NO LONGER A HOST AUTHORITY FOR THE SCHEME.

- KEY**
- LIMITS OF LAND TO BE ACQUIRED OR USED PERMANENTLY OR TEMPORARILY (THE ORDER LIMITS)
 - LAND NOT INCLUDED WITHIN THE ORDER LIMITS
 - PROPOSED SPECIAL ROAD
 - PROPOSED (A) ROAD
 - PROPOSED (C) ROAD
 - PROPOSED UNCLASSIFIED ROAD
 - PROPOSED PRIVATE MEANS OF ACCESS/ MAINTENANCE TRACK
 - PROPOSED STRUCTURE
 - 1/1 START/END POINT OF CLASSIFICATION DETAILED IN SCHEDULE 3

Revision Details	By	Check	Date	Suffix
First Issue	MW	RR	06/12/19	P01
Sheet 1 Inset 'A' removed.	MW	RR	12/03/20	P02
Note 6 added.	MW	RR	11/05/20	P03
Updated to reflect Oct 2020 scheme changes.	MW	RR	21/09/20	P04

DCO APPLICATION

Client
Highways England
 Floor 5
 38 Colmore Circus
 Birmingham
 B4 6BN



Development Consent Order Number
TR010054

Project Title
M54 to M6 Link Road

Development Consent Order Drawing Number
TR010054/APP/2.9

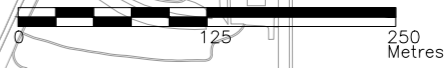
**CLASSIFICATION OF ROAD PLANS
 REGULATION 5(2)(O)
 SHEET 1 OF 10**

Designed	Drawn	Checked	Approved	Date
MW	MW	AM	RR	21/09/20

Internal Project No. 60536736
 Scale @ A1 1:2500H/1:2500V
 Suitability S8
 Zone Development Consent Order

THIS DOCUMENT HAS BEEN PREPARED PURSUANT TO AND SUBJECT TO THE TERMS OF AECOM'S APPOINTMENT BY ITS CLIENT. AECOM ACCEPTS NO LIABILITY FOR ANY USE OF THIS DOCUMENT OTHER THAN BY ITS ORIGINAL CLIENT OR FOLLOWING AECOM'S EXPRESS AGREEMENT TO SUCH USE, AND ONLY FOR THE PURPOSES FOR WHICH IT WAS PREPARED AND PROVIDED.

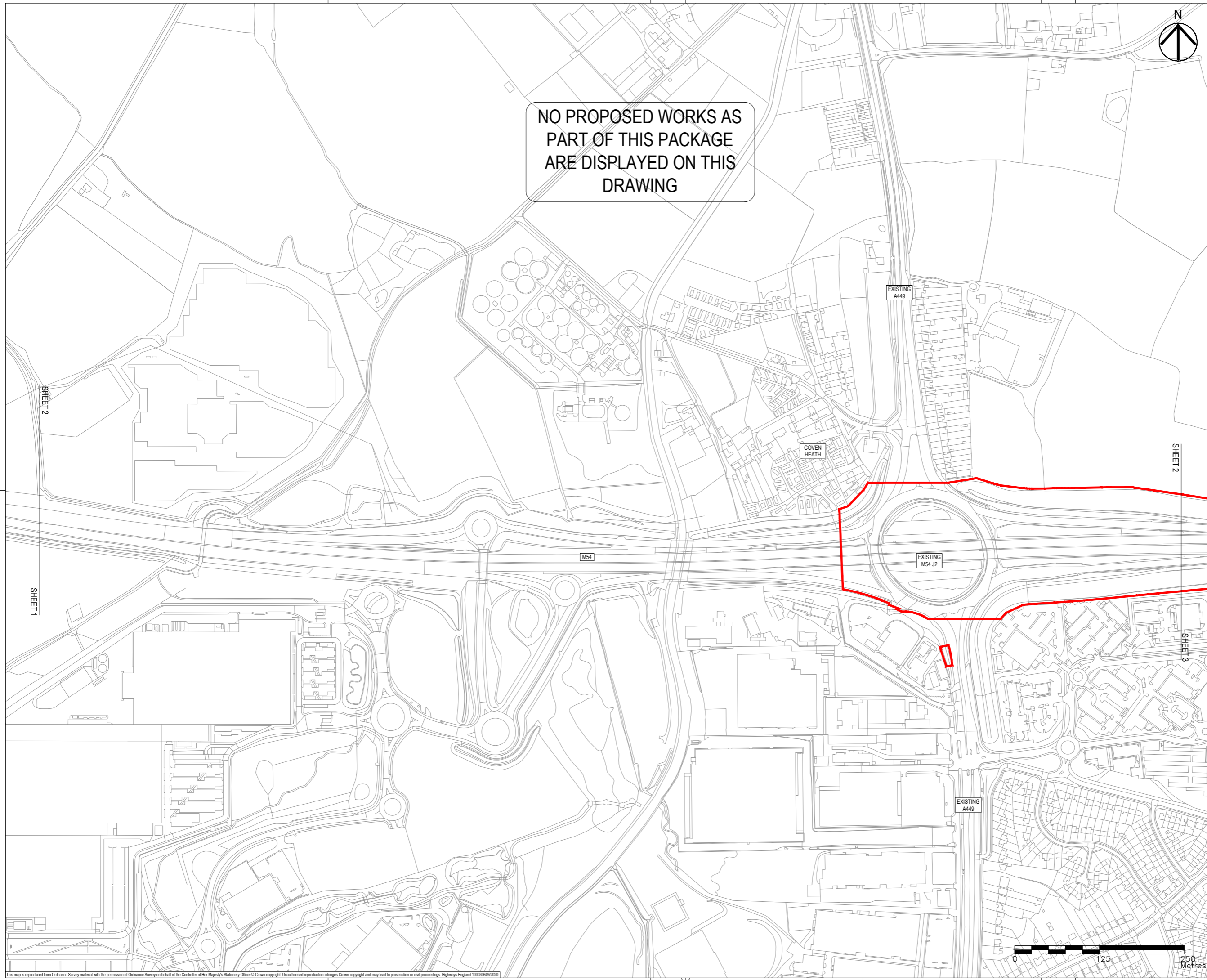
Drawing Number HE514465	Highways England PIN -ACM	1 Originator -DCO-	1 Volume -DR-CH-1201	Rev P04
Location Z1 SW_PR_Z	Type I	Role I	Number I	



NO PROPOSED WORKS AS PART OF THIS PACKAGE ARE DISPLAYED ON THIS DRAWING



- NOTES**
- THIS DRAWING IS TO BE READ IN CONJUNCTION WITH ALL OTHER RELEVANT DOCUMENTATION.
 - DO NOT SCALE FROM THIS DRAWING, USE ONLY PRINTED DIMENSIONS.
 - ALL DIMENSIONS IN MILLIMETRES, ALL CHAINAGES, LEVELS AND COORDINATES ARE IN METRES UNLESS DEFINED OTHERWISE.
 - THIS DRAWING IS TO BE READ IN CONJUNCTION WITH THE PROJECT HEALTH & SAFETY FILE FOR ANY IDENTIFIED POTENTIAL RISKS.
 - THE WORKS ARE SHOWN ILLUSTRATIVELY ONLY AND ARE SUBJECT TO CHANGE THROUGH DETAILED DESIGN IN ACCORDANCE WITH THE TERMS OF THE DEVELOPMENT CONSENT ORDER.
- KEY**
- LIMITS OF LAND TO BE ACQUIRED OR USED PERMANENTLY OR TEMPORARILY (THE ORDER LIMITS)
 - LAND NOT INCLUDED WITHIN THE ORDER LIMITS
 - PROPOSED SPECIAL ROAD
 - PROPOSED (A) ROAD
 - PROPOSED (C) ROAD
 - PROPOSED UNCLASSIFIED ROAD
 - PROPOSED PRIVATE MEANS OF ACCESS/ MAINTENANCE TRACK
 - PROPOSED STRUCTURE
 - START/END POINT OF CLASSIFICATION DETAILED IN SCHEDULE 3



First Issue	MW	RR	06/12/19	P01
Updated to reflect Oct 2020 scheme changes.	MW	RR	21/09/20	P02
Revision Details	By	Check	Date	Suffix

Purpose of issue
DCO APPLICATION

Client
Highways England
Floor 5
Two Colmore Square
38 Colmore Circus
Birmingham
B4 6BN

Development Consent Order Number
TR010054

Project Title
M54 to M6 Link Road

Development Consent Order Drawing Number
TR010054/APP/2.9

**CLASSIFICATION OF ROAD PLANS
REGULATION 5(2)(O)
SHEET 2 OF 10**

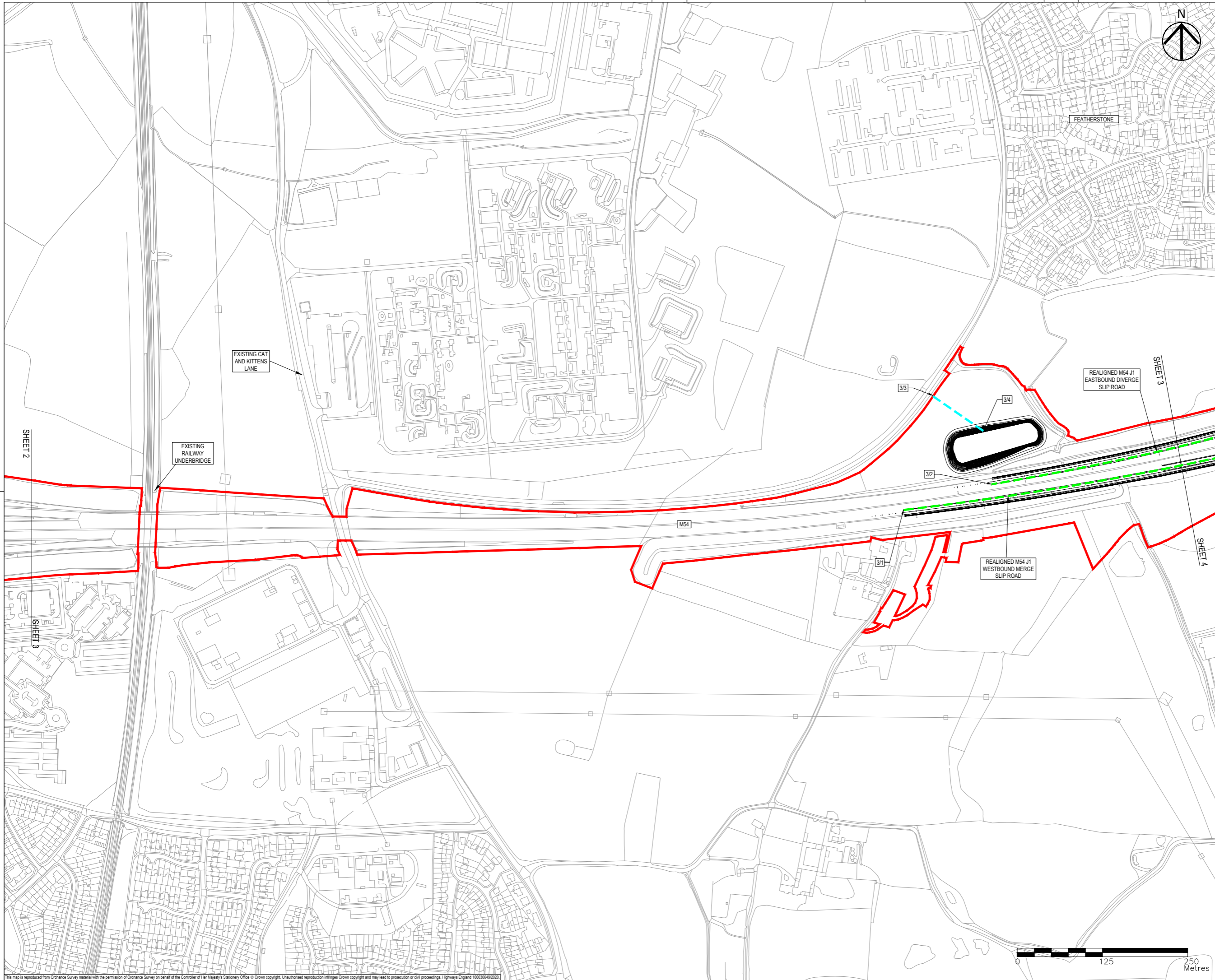
Designed MW	Drawn MW	Checked AM	Approved RR	Date 21/09/20
Internal Project No. 60536736	Suitability S8		Zone Development Consent Order	
Scale @ A1 1:2500H/1:2500V				

THIS DOCUMENT HAS BEEN PREPARED PURSUANT TO AND SUBJECT TO THE TERMS OF AECOM'S APPOINTMENT BY ITS CLIENT. AECOM ACCEPTS NO LIABILITY FOR ANY USE OF THIS DOCUMENT OTHER THAN BY ITS ORIGINAL CLIENT OR FOLLOWING AECOM'S EXPRESS AGREEMENT TO SUCH USE, AND ONLY FOR THE PURPOSES FOR WHICH IT WAS PREPARED AND PROVIDED.

Drawing Number HE514465	Highways England PIN -ACM	1 Originator -DCO-	1 Volume -DR-CH-1202	Rev P02
Location Z1_SW_PR_Z	I Type I Role I Number			



This map is reproduced from Ordnance Survey material with the permission of Ordnance Survey on behalf of the Controller of Her Majesty's Stationary Office © Crown copyright. Unauthorised reproduction infringes Crown copyright and may lead to prosecution or civil proceedings. Highways England 100030649/2020



- NOTES**
1. THIS DRAWING IS TO BE READ IN CONJUNCTION WITH ALL OTHER RELEVANT DOCUMENTATION.
 2. DO NOT SCALE FROM THIS DRAWING, USE ONLY PRINTED DIMENSIONS.
 3. ALL DIMENSIONS IN MILLIMETRES, ALL CHAINAGES, LEVELS AND COORDINATES ARE IN METRES UNLESS DEFINED OTHERWISE.
 4. THIS DRAWING IS TO BE READ IN CONJUNCTION WITH THE PROJECT HEALTH & SAFETY FILE FOR ANY IDENTIFIED POTENTIAL RISKS.
 5. THE WORKS ARE SHOWN ILLUSTRATIVELY ONLY AND ARE SUBJECT TO CHANGE THROUGH DETAILED DESIGN IN ACCORDANCE WITH THE TERMS OF THE DEVELOPMENT CONSENT ORDER.

- KEY**
- LIMITS OF LAND TO BE ACQUIRED OR USED PERMANENTLY OR TEMPORARILY (THE ORDER LIMITS)
 - LAND NOT INCLUDED WITHIN THE ORDER LIMITS
 - PROPOSED SPECIAL ROAD
 - PROPOSED (A) ROAD
 - PROPOSED (C) ROAD
 - PROPOSED UNCLASSIFIED ROAD
 - PROPOSED PRIVATE MEANS OF ACCESS/ MAINTENANCE TRACK
 - PROPOSED STRUCTURE
 - 1/1 START/END POINT OF CLASSIFICATION DETAILED IN SCHEDULE 3

First Issue	MW	RR	06/12/19	P01
Updated to reflect Oct 2020 scheme changes.	MW	RR	21/09/20	P02
Revision Details	By	Check	Date	Suffix

DCO APPLICATION

Client
Highways England
Floor 5
Two Colmore Square
38 Colmore Circus
Birmingham
B4 6BN

Development Consent Order Number
TR010054

Project Title
M54 to M6 Link Road

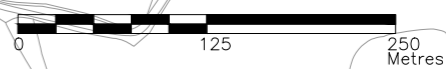


Development Consent Order Drawing Number
TR010054/APP/2.9

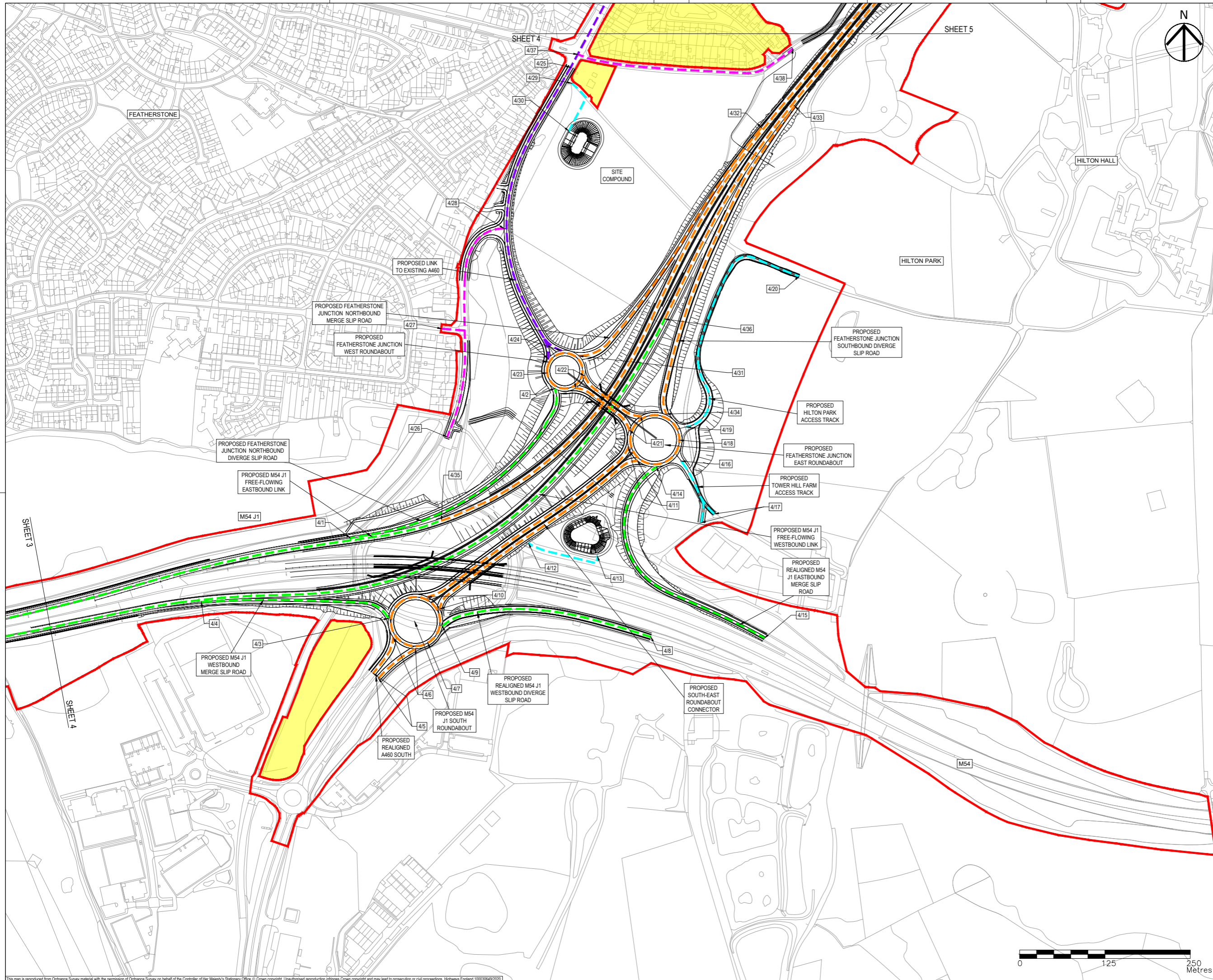
**CLASSIFICATION OF ROAD PLANS
REGULATION 5(2)(O)
SHEET 3 OF 10**

Designed MW	Draw MW	Checked AM	Approved RR	Date 21/09/20
Internal Project No. 60536736	Suitability S8		Zone Development Consent Order	
Scale @ A1 1:2500H/1:2500V	THIS DOCUMENT HAS BEEN PREPARED PURSUANT TO AND SUBJECT TO THE TERMS OF AECOM'S APPOINTMENT BY ITS CLIENT. AECOM ACCEPTS NO LIABILITY FOR ANY USE OF THIS DOCUMENT OTHER THAN BY ITS ORIGINAL CLIENT OR FOLLOWING AECOM'S EXPRESS AGREEMENT TO SUCH USE, AND ONLY FOR THE PURPOSES FOR WHICH IT WAS PREPARED AND PROVIDED.			

Drawing Number HE514465	Highways England PIN -ACM	Originator -DCO-	Volume -DR-CH-1203	Rev P02
Location Z1 SW_PR_Z	Type I	Role I	Number I	



This map is reproduced from Ordnance Survey material with the permission of Ordnance Survey on behalf of the Controller of Her Majesty's Stationery Office © Crown copyright. Unauthorised reproduction infringes Crown copyright and may lead to prosecution or civil proceedings. Highways England 100030649/2020.



- NOTES**
1. THIS DRAWING IS TO BE READ IN CONJUNCTION WITH ALL OTHER RELEVANT DOCUMENTATION.
 2. DO NOT SCALE FROM THIS DRAWING, USE ONLY PRINTED DIMENSIONS.
 3. ALL DIMENSIONS IN MILLIMETRES, ALL CHAINAGES, LEVELS AND COORDINATES ARE IN METRES UNLESS DEFINED OTHERWISE.
 4. THIS DRAWING IS TO BE READ IN CONJUNCTION WITH THE PROJECT HEALTH & SAFETY FILE FOR ANY IDENTIFIED POTENTIAL RISKS.
 5. THE WORKS ARE SHOWN ILLUSTRATIVELY ONLY AND ARE SUBJECT TO CHANGE THROUGH DETAILED DESIGN IN ACCORDANCE WITH THE TERMS OF THE DEVELOPMENT CONSENT ORDER.

- KEY**
- LIMITS OF LAND TO BE ACQUIRED OR USED PERMANENTLY OR TEMPORARILY (THE ORDER LIMITS)
 - LAND NOT INCLUDED WITHIN THE ORDER LIMITS
 - PROPOSED SPECIAL ROAD
 - PROPOSED (A) ROAD
 - PROPOSED (C) ROAD
 - PROPOSED UNCLASSIFIED ROAD
 - PROPOSED PRIVATE MEANS OF ACCESS/ MAINTENANCE TRACK
 - PROPOSED STRUCTURE
 - 1/1 START/END POINT OF CLASSIFICATION DETAILED IN SCHEDULE 3

First Issue	MW	RR	06/12/19	P01
Minor amendments	MW	RR	21/01/20	P02
Updated to reflect Oct 2020 scheme changes	MW	RR	21/09/20	P03
Revision Details	By	Check	Date	Suffix

DCO APPLICATION

Client
Highways England
Floor 5
Two Colmore Square
38 Colmore Circus
Birmingham
B4 6BN

Development Consent Order Number
TR010054

Project Title
M54 to M6 Link Road

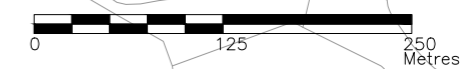
Development Consent Order Drawing Number
TR010054/APP/2.9

Drawing Title
**CLASSIFICATION OF ROAD PLANS
REGULATION 5(2)(O)
SHEET 4 OF 10**

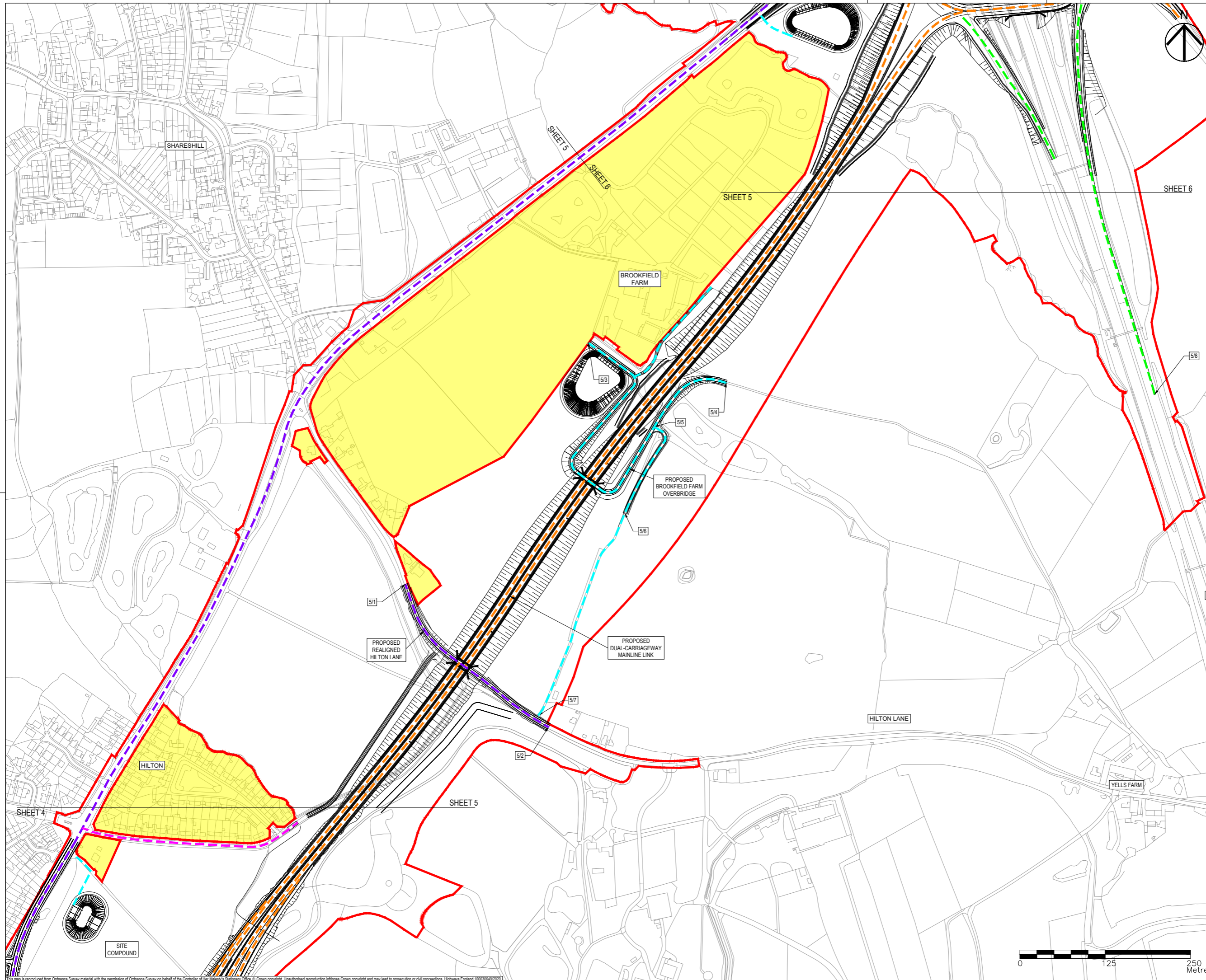
Designed MW	Draw MW	Checked AM	Approved RR	Date 21/09/20
Internal Project No. 60536736	Subsidiary S8		Zone Development Consent Order	
Scale @ A1 1:2500H/1:2500V				

THIS DOCUMENT HAS BEEN PREPARED PURSUANT TO AND SUBJECT TO THE TERMS OF AECOM'S APPOINTMENT BY ITS CLIENT. AECOM ACCEPTS NO LIABILITY FOR ANY USE OF THIS DOCUMENT OTHER THAN BY ITS ORIGINAL CLIENT OR FOLLOWING AECOM'S EXPRESS AGREEMENT TO SUCH USE, AND ONLY FOR THE PURPOSES FOR WHICH IT WAS PREPARED AND PROVIDED.

Drawing Number HE514465	Originator -ACM	Volume -DCO-	Rev P03
Location Z1_SW_PR_Z	Type -DR-	Role -CH-	Number 1204



This map is reproduced from Ordnance Survey material with the permission of Ordnance Survey on behalf of the Controller of Her Majesty's Stationery Office © Crown copyright. Unauthorised reproduction infringes Crown copyright and may lead to prosecution or civil proceedings. Highways England 100030649/2020



- NOTES**
- THIS DRAWING IS TO BE READ IN CONJUNCTION WITH ALL OTHER RELEVANT DOCUMENTATION.
 - DO NOT SCALE FROM THIS DRAWING, USE ONLY PRINTED DIMENSIONS.
 - ALL DIMENSIONS IN MILLIMETRES, ALL CHAINAGES, LEVELS AND COORDINATES ARE IN METRES UNLESS DEFINED OTHERWISE.
 - THIS DRAWING IS TO BE READ IN CONJUNCTION WITH THE PROJECT HEALTH & SAFETY FILE FOR ANY IDENTIFIED POTENTIAL RISKS.
 - THE WORKS ARE SHOWN ILLUSTRATIVELY ONLY AND ARE SUBJECT TO CHANGE THROUGH DETAILED DESIGN IN ACCORDANCE WITH THE TERMS OF THE DEVELOPMENT CONSENT ORDER.

- KEY**
- LIMITS OF LAND TO BE ACQUIRED OR USED PERMANENTLY OR TEMPORARILY (THE ORDER LIMITS)
 - LAND NOT INCLUDED WITHIN THE ORDER LIMITS
 - PROPOSED SPECIAL ROAD
 - PROPOSED (A) ROAD
 - PROPOSED (C) ROAD
 - PROPOSED UNCLASSIFIED ROAD
 - PROPOSED PRIVATE MEANS OF ACCESS/ MAINTENANCE TRACK
 - PROPOSED STRUCTURE
 - 1/1 START/END POINT OF CLASSIFICATION DETAILED IN SCHEDULE 3

Revision Details	By	Check	Date	Suffix
First Issue	MW	RR	06/12/19	P01
Minor changes to Private Means of Access/Maintenance Track	JP	RR	21/01/20	P02
Updated to reflect Oct 2020 scheme changes.	MW	RR	21/09/20	P03

DCO APPLICATION

Client
 Highways England
 Floor 5
 Two Colmore Square
 38 Colmore Circus
 Birmingham
 B4 6BN

Development Consent Order Number
TR010054

Project Title
M54 to M6 Link Road

Development Consent Order Drawing Number
TR010054/APP/2.9

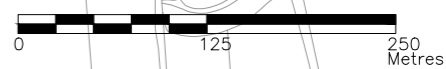
**CLASSIFICATION OF ROAD PLANS
 REGULATION 5(2)(O)
 SHEET 5 OF 10**

Designed MW	Drawn MW	Checked AM	Approved RRR	Date
60536736				21/09/20

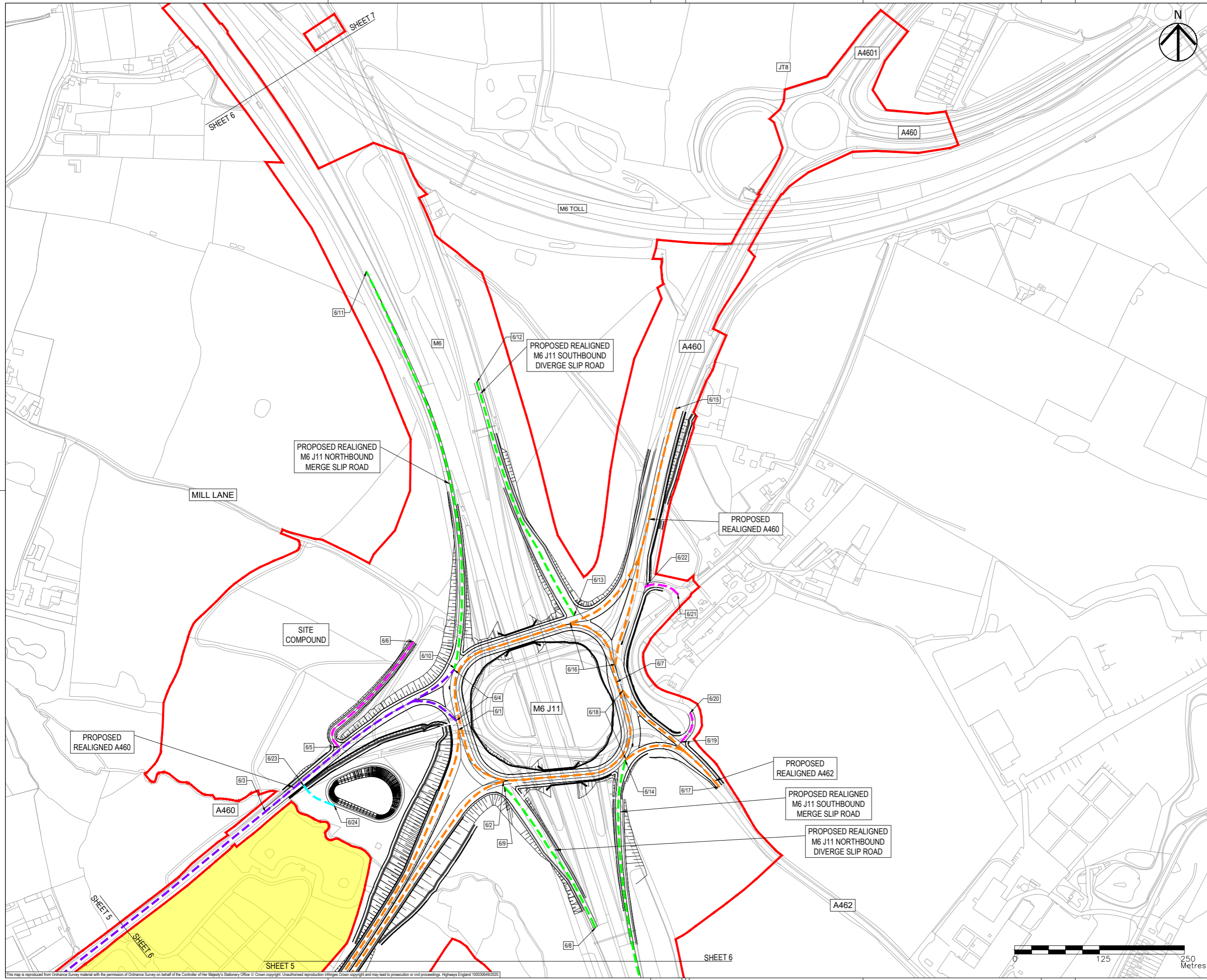
Internal Project No. 60536736
 Suitability S8
 Scale @ A1
 1:2500H/1:2500V
 Zone Development Consent Order

THIS DOCUMENT HAS BEEN PREPARED PURSUANT TO AND SUBJECT TO THE TERMS OF AECOM'S APPOINTMENT BY ITS CLIENT. AECOM ACCEPTS NO LIABILITY FOR ANY USE OF THIS DOCUMENT OTHER THAN BY ITS ORIGINAL CLIENT OR FOLLOWING AECOM'S EXPRESS AGREEMENT TO SUCH USE, AND ONLY FOR THE PURPOSES FOR WHICH IT WAS PREPARED AND PROVIDED.

Drawing Number HE514465	Highways England PIN -ACM	Originator -DCO-	Volume Z2 SW_PR_Z	Rev P03
Localities	Type	Role	Number	
			-DR-CH-1205	



This map is reproduced from Ordnance Survey material with the permission of Ordnance Survey on behalf of the Controller of Her Majesty's Stationery Office © Crown copyright. Unauthorised reproduction infringes Crown copyright and may lead to prosecution or civil proceedings. Highways England 100030649/2020



- NOTES**
1. THIS DRAWING IS TO BE READ IN CONJUNCTION WITH ALL OTHER RELEVANT DOCUMENTATION.
 2. DO NOT SCALE FROM THIS DRAWING, USE ONLY PRINTED DIMENSIONS.
 3. ALL DIMENSIONS IN MILLIMETRES, ALL CHAINAGES, LEVELS AND COORDINATES ARE IN METRES UNLESS DEFINED OTHERWISE.
 4. THIS DRAWING IS TO BE READ IN CONJUNCTION WITH THE PROJECT HEALTH & SAFETY FILE FOR ANY IDENTIFIED POTENTIAL RISKS.
 5. THE WORKS ARE SHOWN ILLUSTRATIVELY ONLY AND ARE SUBJECT TO CHANGE THROUGH DETAILED DESIGN IN ACCORDANCE WITH THE TERMS OF THE DEVELOPMENT CONSENT ORDER.

- KEY**
- LIMITS OF LAND TO BE ACQUIRED OR USED PERMANENTLY OR TEMPORARILY (THE ORDER LIMITS)
 - LAND NOT INCLUDED WITHIN THE ORDER LIMITS
 - PROPOSED SPECIAL ROAD
 - PROPOSED (A) ROAD
 - PROPOSED (C) ROAD
 - PROPOSED UNCLASSIFIED ROAD
 - PROPOSED PRIVATE MEANS OF ACCESS/ MAINTENANCE TRACK
 - PROPOSED STRUCTURE
 - 1/1 START/END POINT OF CLASSIFICATION DETAILED IN SCHEDULE 3

First Issue	MW	RR	06/12/19	P01
Updated to reflect Oct 2020 scheme changes.	MW	RR	21/09/20	P02
Revision Details	By	Check	Date	Suffix

Purpose of issue
DCO APPLICATION

Client
Highways England
Floor 5
25 Colmore Square
38 Colmore Circus
Birmingham
B4 6BN

Development Consent Order Number
TR010054

Project Title
M54 to M6 Link Road



Development Consent Order Drawing Number
TR010054/APP/2.9

**CLASSIFICATION OF ROAD PLANS
REGULATION 5(2)(O)
SHEET 6 OF 10**

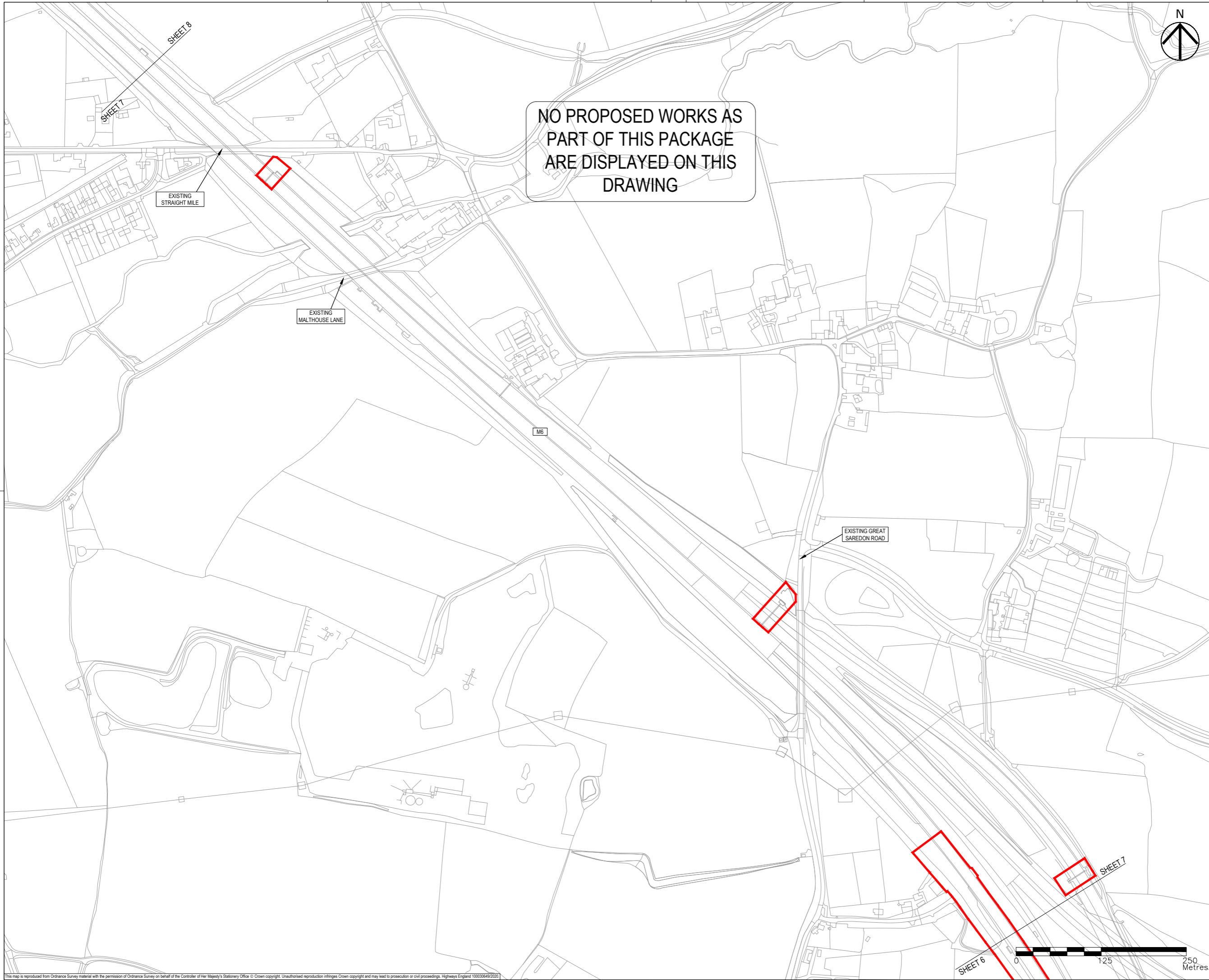
Designed MW	Draw MW	Checked AM	Approved RR	Date 21/09/20
Internal Project No. 60536736	Suitability S8	Scale @ A1 1:2500H/1:2500V		
Development Consent Order				Zone

THIS DOCUMENT HAS BEEN PREPARED PURSUANT TO AND SUBJECT TO THE TERMS OF AECOM'S APPOINTMENT BY ITS CLIENT. AECOM ACCEPTS NO LIABILITY FOR ANY USE OF THIS DOCUMENT OTHER THAN BY ITS ORIGINAL CLIENT OR FOLLOWING AECOM'S EXPRESS AGREEMENT TO SUCH USE, AND ONLY FOR THE PURPOSES FOR WHICH IT WAS PREPARED AND PROVIDED.

Drawing Number HE514465	Originator -ACM	Volume -DCO-	Rev P02
Location Z3 SW_PR_Z	Type -DR-CH-1206	Role I	Number I



This map is reproduced from Ordnance Survey material with the permission of Ordnance Survey on behalf of the Controller of Her Majesty's Stationery Office © Crown copyright. Unauthorised reproduction infringes Crown copyright and may lead to prosecution or civil proceedings. Highways England 100030649/2020



NO PROPOSED WORKS AS PART OF THIS PACKAGE ARE DISPLAYED ON THIS DRAWING



- NOTES
1. THIS DRAWING IS TO BE READ IN CONJUNCTION WITH ALL OTHER RELEVANT DOCUMENTATION.
 2. DO NOT SCALE FROM THIS DRAWING, USE ONLY PRINTED DIMENSIONS.
 3. ALL DIMENSIONS IN MILLIMETRES, ALL CHAINAGES, LEVELS AND COORDINATES ARE IN METRES UNLESS DEFINED OTHERWISE.
 4. THIS DRAWING IS TO BE READ IN CONJUNCTION WITH THE PROJECT HEALTH & SAFETY FILE FOR ANY IDENTIFIED POTENTIAL RISKS.
 5. THE WORKS ARE SHOWN ILLUSTRATIVELY ONLY AND ARE SUBJECT TO CHANGE THROUGH DETAILED DESIGN IN ACCORDANCE WITH THE TERMS OF THE DEVELOPMENT CONSENT ORDER.

- KEY
- ▬ LIMITS OF LAND TO BE ACQUIRED OR USED PERMANENTLY OR TEMPORARILY (THE ORDER LIMITS)
 - LAND NOT INCLUDED WITHIN THE ORDER LIMITS
 - ▬ PROPOSED SPECIAL ROAD
 - ▬ PROPOSED (A) ROAD
 - ▬ PROPOSED (C) ROAD
 - ▬ PROPOSED UNCLASSIFIED ROAD
 - ▬ PROPOSED PRIVATE MEANS OF ACCESS/ MAINTENANCE TRACK
 - PROPOSED STRUCTURE
 - 1/1 START/END POINT OF CLASSIFICATION DETAILED IN SCHEDULE 3

First Issue	MW	RR	06/12/19	P01
Updated to reflect Oct 2020 scheme changes.	MW	RR	21/09/20	P02
Revision Details	By	Check	Date	Suffix

Purpose of issue
DCO APPLICATION

Client
Highways England
Floor 5
38 Colmore Circus
Birmingham
B4 6BN

Development Consent Order Number
TR010054

Project Title
M54 to M6 Link Road

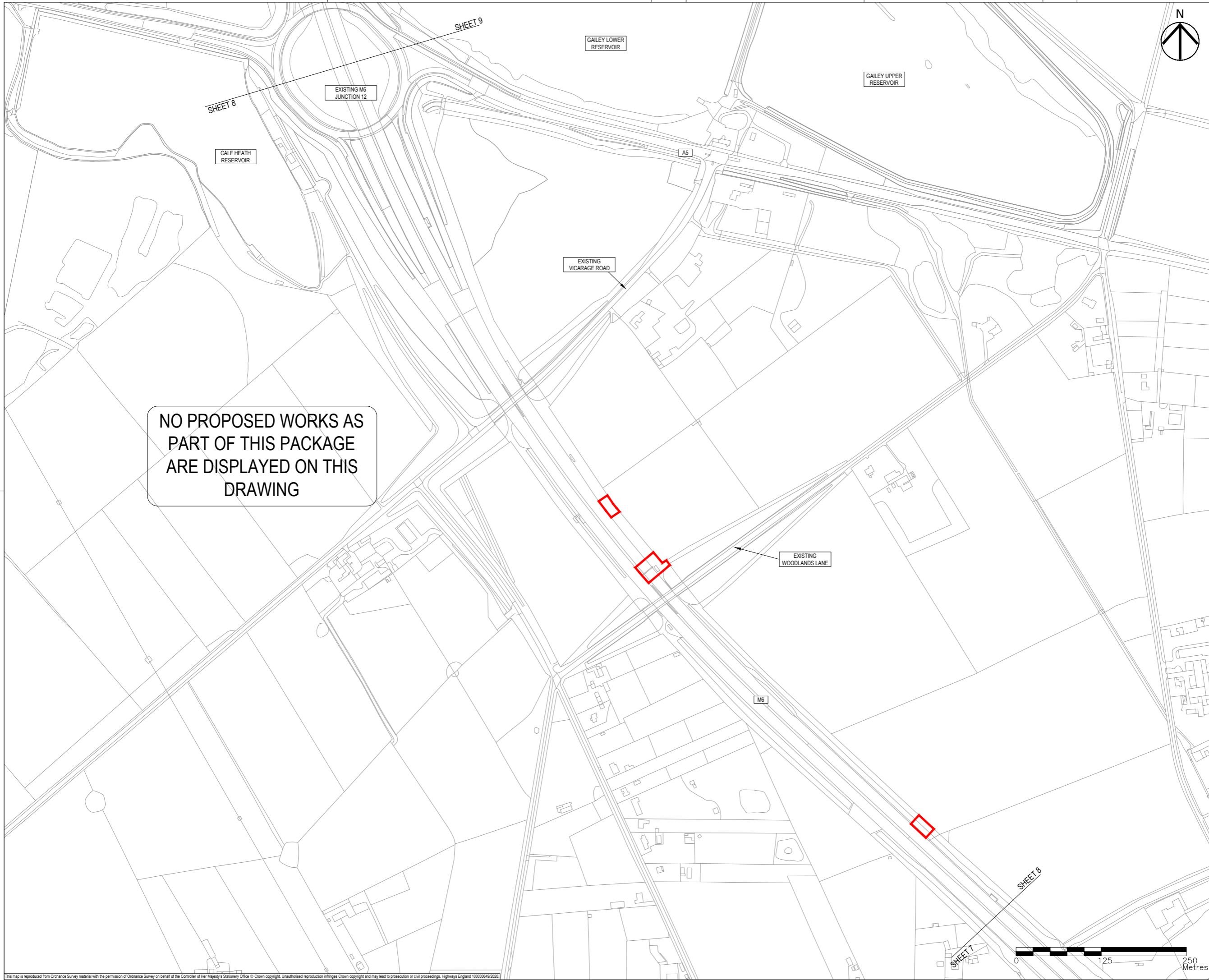
Development Consent Order Drawing Number
TR010054/APP/2.9

Drawing Title
**CLASSIFICATION OF ROAD PLANS
REGULATION 5(2)(O)
SHEET 7 OF 10**

Designed MW	Draw MW	Checked AM	Approved RR	Date 21/09/20
Internal Project No. 60536736	Suitability S8	Scale @ A1 1:2500H/1:2500V		
Development Consent Order				

THIS DOCUMENT HAS BEEN PREPARED PURSUANT TO AND SUBJECT TO THE TERMS OF AECOM'S APPOINTMENT BY ITS CLIENT. AECOM ACCEPTS NO LIABILITY FOR ANY USE OF THIS DOCUMENT OTHER THAN BY ITS ORIGINAL CLIENT OR FOLLOWING AECOM'S EXPRESS AGREEMENT TO SUCH USE, AND ONLY FOR THE PURPOSES FOR WHICH IT WAS PREPARED AND PROVIDED.

Drawing Number HE514465	Highways England PIN -ACM	Originator -DCO-	Volume -DR-CH-1207	Rev P02
Location Z3 SW_PR_Z	Type I	Role I	Number I	



NO PROPOSED WORKS AS PART OF THIS PACKAGE ARE DISPLAYED ON THIS DRAWING



- NOTES
- THIS DRAWING IS TO BE READ IN CONJUNCTION WITH ALL OTHER RELEVANT DOCUMENTATION.
 - DO NOT SCALE FROM THIS DRAWING, USE ONLY PRINTED DIMENSIONS.
 - ALL DIMENSIONS IN MILLIMETRES, ALL CHAINAGES, LEVELS AND COORDINATES ARE IN METRES UNLESS DEFINED OTHERWISE.
 - THIS DRAWING IS TO BE READ IN CONJUNCTION WITH THE PROJECT HEALTH & SAFETY FILE FOR ANY IDENTIFIED POTENTIAL RISKS.
 - THE WORKS ARE SHOWN ILLUSTRATIVELY ONLY AND ARE SUBJECT TO CHANGE THROUGH DETAILED DESIGN IN ACCORDANCE WITH THE TERMS OF THE DEVELOPMENT CONSENT ORDER.

- KEY
- LIMITS OF LAND TO BE ACQUIRED OR USED PERMANENTLY OR TEMPORARILY (THE ORDER LIMITS)
 - LAND NOT INCLUDED WITHIN THE ORDER LIMITS
 - PROPOSED SPECIAL ROAD
 - PROPOSED (A) ROAD
 - PROPOSED (C) ROAD
 - PROPOSED UNCLASSIFIED ROAD
 - PROPOSED PRIVATE MEANS OF ACCESS/ MAINTENANCE TRACK
 - PROPOSED STRUCTURE
 - 1/1 START/END POINT OF CLASSIFICATION DETAILED IN SCHEDULE 3

First Issue	MW	RR	06/12/19	P01
Updated to reflect Oct 2020 scheme changes.	MW	RR	21/09/20	P02
Revision Details	By	Check	Date	Suffix

DCO APPLICATION

Client
Highways England
Floor 5
Two Colmore Square
38 Colmore Circus
Birmingham
B4 6BN

Development Consent Order Number
TR010054

Project Title
M54 to M6 Link Road

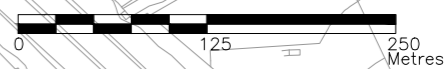
Development Consent Order Drawing Number
TR010054/APP/2.9

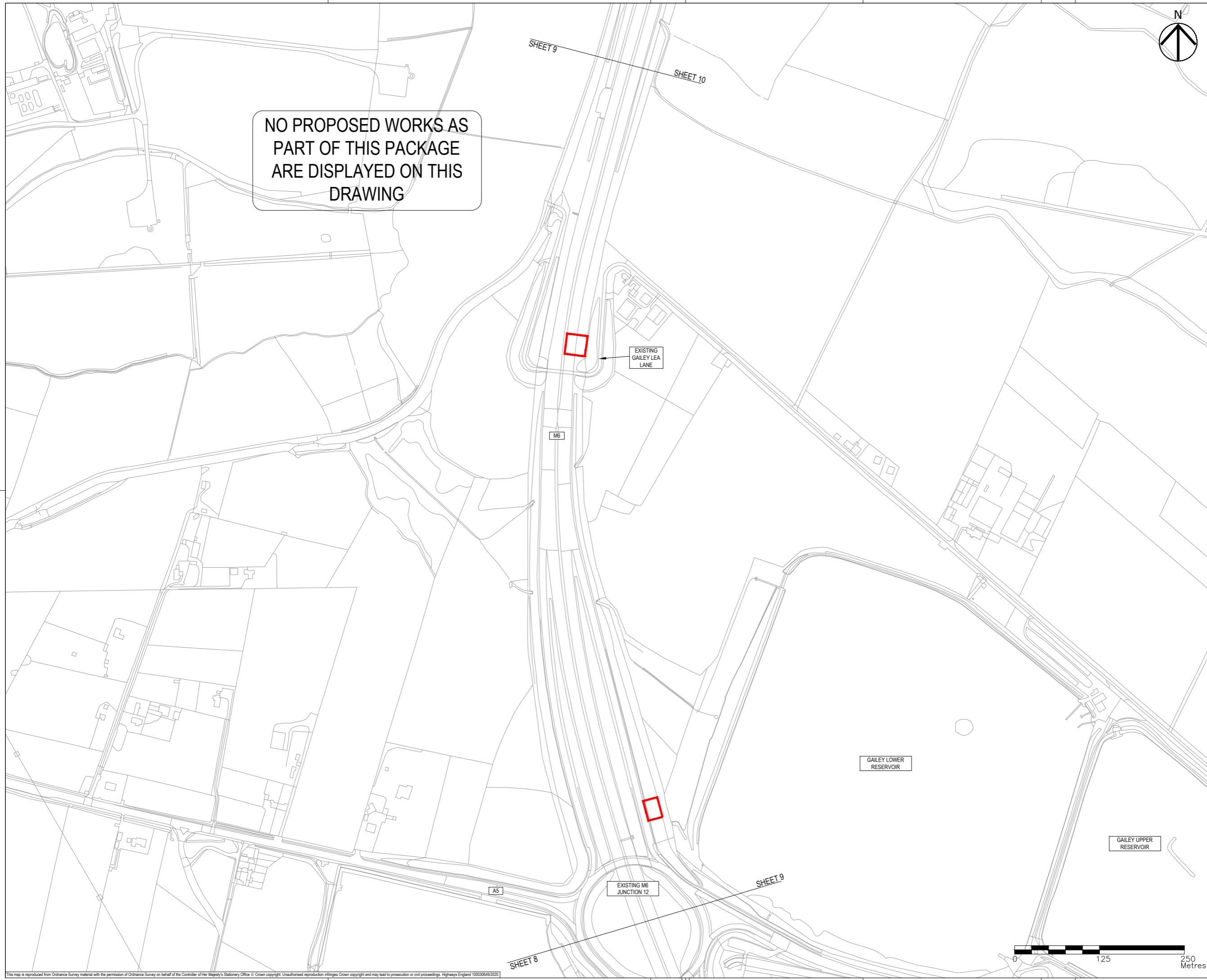
Drawing Title
**CLASSIFICATION OF ROAD PLANS
REGULATION 5(2)(O)
SHEET 8 OF 10**

Designed MW	Draw MW	Checked AM	Approved RR	Date
60536736				21/09/20
Scale @ A1	1:2500H/1:2500V	Suitability S8	Zone	Development Consent Order

THIS DOCUMENT HAS BEEN PREPARED PURSUANT TO AND SUBJECT TO THE TERMS OF AECOM'S APPOINTMENT BY ITS CLIENT. AECOM ACCEPTS NO LIABILITY FOR ANY USE OF THIS DOCUMENT OTHER THAN BY ITS ORIGINAL CLIENT OR FOLLOWING AECOM'S EXPRESS AGREEMENT TO SUCH USE, AND ONLY FOR THE PURPOSES FOR WHICH IT WAS PREPARED AND PROVIDED.

Drawing Number HE514465	Highways England PIN -ACM	Originator -DCO-	Volume -DR-CH-1208	Rev P02
Location Z3 SW_PR_Z	Type I	Role I	Number I	





NO PROPOSED WORKS AS PART OF THIS PACKAGE ARE DISPLAYED ON THIS DRAWING



- NOTES
1. THIS DRAWING IS TO BE READ IN CONJUNCTION WITH ALL OTHER RELEVANT DOCUMENTATION.
 2. DO NOT SCALE FROM THIS DRAWING, USE ONLY PRINTED DIMENSIONS.
 3. ALL DIMENSIONS IN MILLIMETRES, ALL CHAINAGES, LEVELS AND COORDINATES ARE IN METRES UNLESS DEFINED OTHERWISE.
 4. THIS DRAWING IS TO BE READ IN CONJUNCTION WITH THE PROJECT HEALTH & SAFETY FILE FOR ANY IDENTIFIED POTENTIAL RISKS.
 5. THE WORKS ARE SHOWN ILLUSTRATIVELY ONLY AND ARE SUBJECT TO CHANGE THROUGH DETAILED DESIGN IN ACCORDANCE WITH THE TERMS OF THE DEVELOPMENT CONSENT ORDER.

- KEY
- LIMITS OF LAND TO BE ACQUIRED OR USED PERMANENTLY OR TEMPORARILY (THE ORDER LIMITS)
 - LAND NOT INCLUDED WITHIN THE ORDER LIMITS
 - PROPOSED SPECIAL ROAD
 - PROPOSED (A) ROAD
 - PROPOSED (C) ROAD
 - PROPOSED UNCLASSIFIED ROAD
 - PROPOSED PRIVATE MEANS OF ACCESS/ MAINTENANCE TRACK
 - PROPOSED STRUCTURE
 - 1/1 START/END POINT OF CLASSIFICATION DETAILED IN SCHEDULE 3

First Issue	MW	RR	06/12/19	P01
Updated to reflect Oct 2020 scheme changes.	MW	RR	21/09/20	P02
Revision Details	By	Check	Date	Suffix

Purpose of issue
DCO APPLICATION

Client
Highways England
Floor 5
Two Colmore Square
38 Colmore Circus
Birmingham
B4 6BN



Development Consent Order Number
TR010054

Project Title
M54 to M6 Link Road

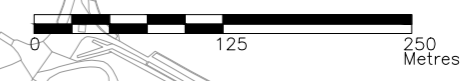
Development Consent Order Drawing Number
TR010054/APP/2.9

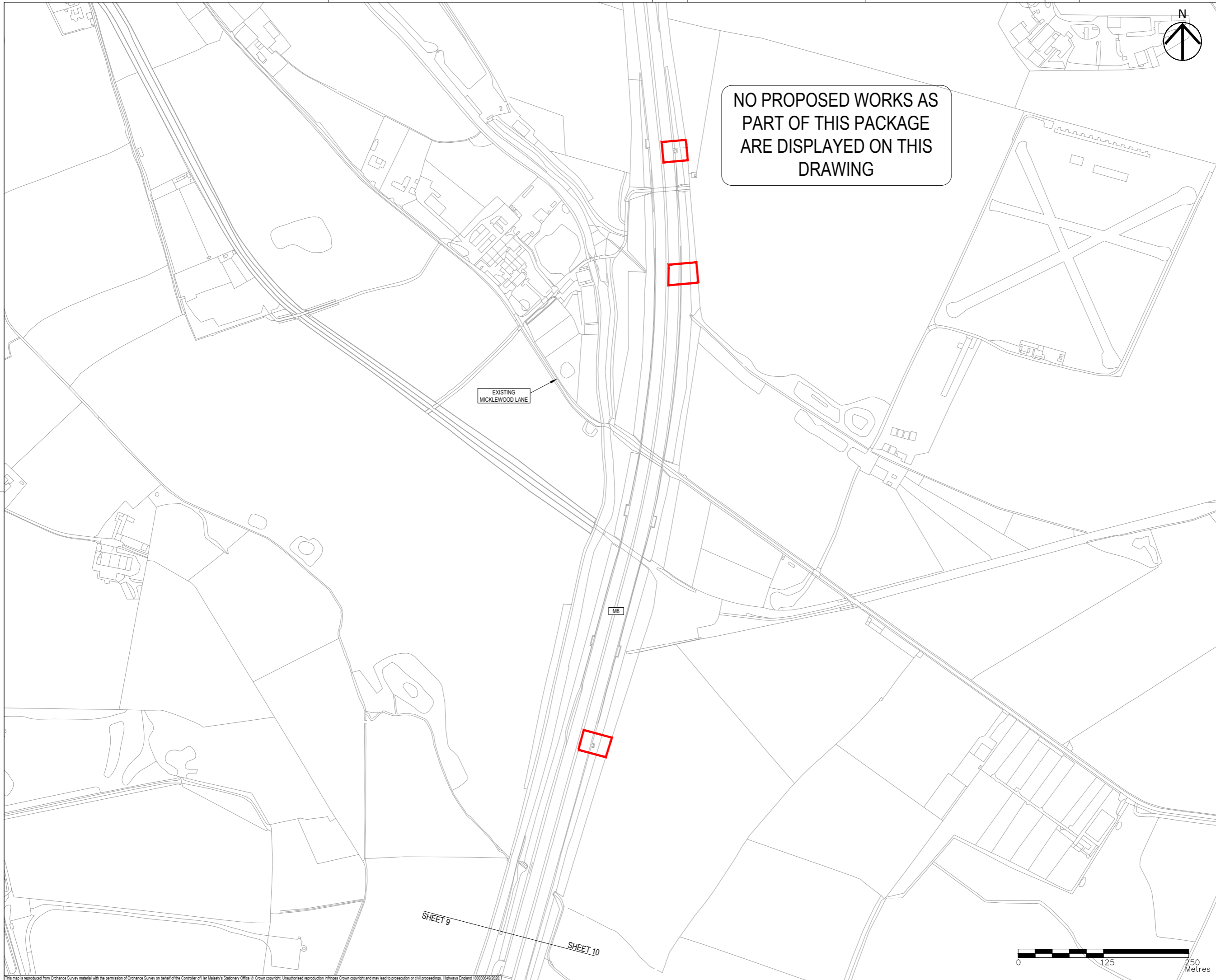
Drawing Title
**CLASSIFICATION OF ROAD PLANS
REGULATION 5(2)(O)
SHEET 9 OF 10**

Designed MW	Drawn MW	Checked AM	Approved RRR	Date 21/09/20
Internal Project No. 60536736	Suitability S8			Zone
Scale @ A1 1:2500H/1:2500V	Development Consent Order			

THIS DOCUMENT HAS BEEN PREPARED PURSUANT TO AND SUBJECT TO THE TERMS OF AECOM'S APPOINTMENT BY ITS CLIENT. AECOM ACCEPTS NO LIABILITY FOR ANY USE OF THIS DOCUMENT OTHER THAN BY ITS ORIGINAL CLIENT OR FOLLOWING AECOM'S EXPRESS AGREEMENT TO SUCH USE, AND ONLY FOR THE PURPOSES FOR WHICH IT WAS PREPARED AND PROVIDED.

Drawing Number HE514465	Highways England PIN -ACM	Originator -DCO-	Volume DR-CH-1209	Rev P02
Location Z3 SW_PR_Z	Type I	Role I	Number I	





NO PROPOSED WORKS AS PART OF THIS PACKAGE ARE DISPLAYED ON THIS DRAWING

- NOTES
1. THIS DRAWING IS TO BE READ IN CONJUNCTION WITH ALL OTHER RELEVANT DOCUMENTATION.
 2. DO NOT SCALE FROM THIS DRAWING, USE ONLY PRINTED DIMENSIONS.
 3. ALL DIMENSIONS IN MILLIMETRES, ALL CHAINAGES, LEVELS AND COORDINATES ARE IN METRES UNLESS DEFINED OTHERWISE.
 4. THIS DRAWING IS TO BE READ IN CONJUNCTION WITH THE PROJECT HEALTH & SAFETY FILE FOR ANY IDENTIFIED POTENTIAL RISKS.
 5. THE WORKS ARE SHOWN ILLUSTRATIVELY ONLY AND ARE SUBJECT TO CHANGE THROUGH DETAILED DESIGN IN ACCORDANCE WITH THE TERMS OF THE DEVELOPMENT CONSENT ORDER.

- KEY
- LIMITS OF LAND TO BE ACQUIRED OR USED PERMANENTLY OR TEMPORARILY (THE ORDER LIMITS)
 - LAND NOT INCLUDED WITHIN THE ORDER LIMITS
 - PROPOSED SPECIAL ROAD
 - PROPOSED (A) ROAD
 - PROPOSED (C) ROAD
 - PROPOSED UNCLASSIFIED ROAD
 - PROPOSED PRIVATE MEANS OF ACCESS/ MAINTENANCE TRACK
 - PROPOSED STRUCTURE
 - 1/1 START/END POINT OF CLASSIFICATION DETAILED IN SCHEDULE 3

First Issue	MW	RR	06/12/19	P01
Updated to reflect Oct 2020 scheme changes.	MW	RR	21/09/20	P02
Revision Details	By	Check	Date	Suffix

Purpose of issue
DCO APPLICATION

Client
Highways England
Floor 5
Two Colmore Square
38 Colmore Circus
Birmingham
B4 6BN



Development Consent Order Number
TR010054

Project Title
M54 to M6 Link Road

Development Consent Order Drawing Number
TR010054/APP/2.9

**CLASSIFICATION OF ROAD PLANS
REGULATION 5(2)(O)
SHEET 10 OF 10**

Designed MW	Drawn MW	Checked AM	Approved RR	Date 21/09/20
Internal Project No. 60536736	Suitability S8			
Scale @ A1 1:2500H/1:2500V	Zone Development Consent Order			

THIS DOCUMENT HAS BEEN PREPARED PURSUANT TO AND SUBJECT TO THE TERMS OF AECOM'S APPOINTMENT BY ITS CLIENT. AECOM ACCEPTS NO LIABILITY FOR ANY USE OF THIS DOCUMENT OTHER THAN BY ITS ORIGINAL CLIENT OR FOLLOWING AECOM'S EXPRESS AGREEMENT TO SUCH USE, AND ONLY FOR THE PURPOSES FOR WHICH IT WAS PREPARED AND PROVIDED.

Drawing Number HE514465	Highways England PIN -ACM	I Originator -DCO-	I Volume -DR-CH-1210	Rev P02
Location Z3 SW_PR_Z	I Type	I Role	I Number	



This map is reproduced from Ordnance Survey material with the permission of Ordnance Survey on behalf of the Controller of Her Majesty's Stationery Office © Crown copyright. Unauthorised reproduction infringes Crown copyright and may lead to prosecution or civil proceedings. Highways England 100030649/2020